









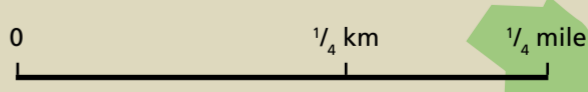


Castle Douglas

Your Active Travel Choices

-  On-road Cycle Route
-  Traffic free path
-  Footpath
-  20mph
-  National Cycle Network
-  Bus Route
-  Bus Stop
-  Cycle shop
-  Controlled Crossing
-  One way



This map is reproduced from Ordnance Survey material with the permission of Ordnance Survey on behalf of the Controller of Her Majesty's Stationery Office.

© Crown Copyright. Unauthorised reproduction infringes Crown Copyright and may lead to prosecution or civil proceedings. LA 100016994 2015.

