
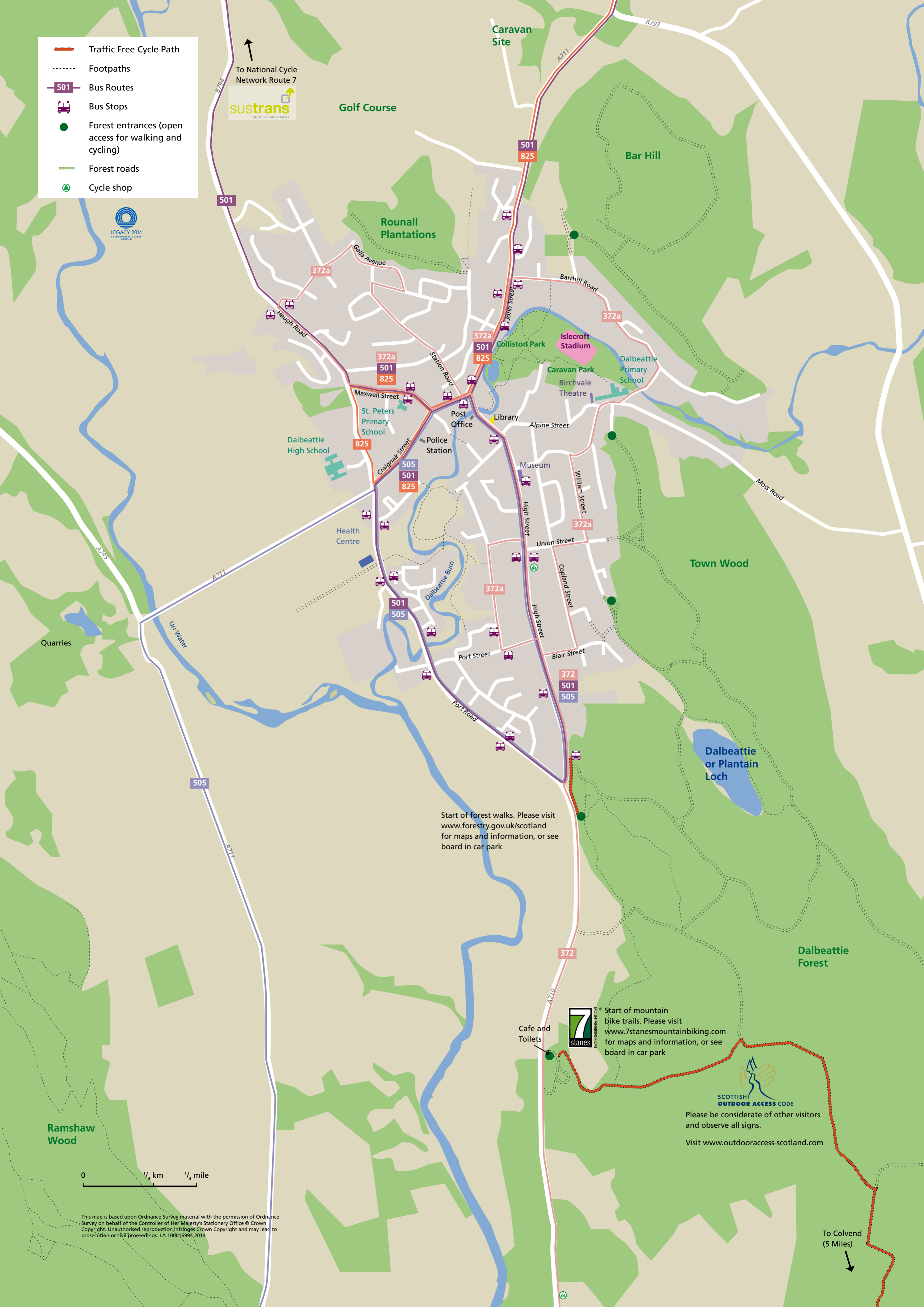



-  Traffic Free Cycle Path
-  Footpaths
-  501 Bus Routes
-  Bus Stops
-  Forest entrances (open access for walking and cycling)
-  Forest roads
-  Cycle shop

To National Cycle Network Route 7

Start of forest walks. Please visit www.forestry.gov.uk/scotland for maps and information, or see board in car park

Cafe and Toilets



Start of mountain bike trails. Please visit www.7stanesmountainbiking.com for maps and information, or see board in car park



Please be considerate of other visitors and observe all signs. Visit www.outdooraccess-scotland.com

0 1/4 km 1/4 mile

This map is based upon Ordnance Survey material with the permission of Ordnance Survey on behalf of the Controller of Her Majesty's Stationery Office © Crown Copyright. Unauthorised reproduction infringes Crown Copyright and may lead to prosecution or civil proceedings. LA 100016994.2014

To Colvend (5 Miles)