







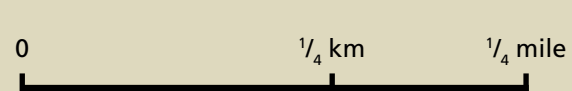


-  On-road Cycle Route
-  Footpaths
-  20mph zones
-  National Cycle Network
-  Bus Routes
-  Bus Stops
-  One way system
-  Cycle shop



This map is based upon Ordnance Survey material with the permission of Ordnance Survey on behalf of the Controller of Her Majesty's Stationery Office © Crown Copyright. Unauthorised reproduction infringes Crown Copyright and may lead to prosecution or civil proceedings. LA 100016994 2014