









# Newton Stewart

## and Minnigaff

Your Active Travel Choices

2016

-  On-road Cycle Route
-  Traffic Free Path
-  Footpath
-  Controlled Crossing
-  20mph
-  National Cycle Network
-  Bus Route
-  Bus Stop
-  Cycle Shop



**Legend for Inset Map:**

-  500, 420, 862: Princes St. → To Stranraer/The Machars
-  2: To Minnigaff and Dumfries
-  1: To Stranraer/The Machars
-  3: Jubilee Rd. → To Dumfries by bus.
-  415, X75, 359: Dashwood Square → To Stranraer by bus.
-  416, 430: Dashwood Square → To Whithorn by bike and bus.

0 1/2 km 1/2 mile

N

This map is reproduced from Ordnance Survey material with the permission of Ordnance Survey on behalf of the Controller of Her Majesty's Stationery Office.

© Crown Copyright. Unauthorised reproduction infringes Crown Copyright and may lead to prosecution or civil proceedings. LA 100016994 2015.