




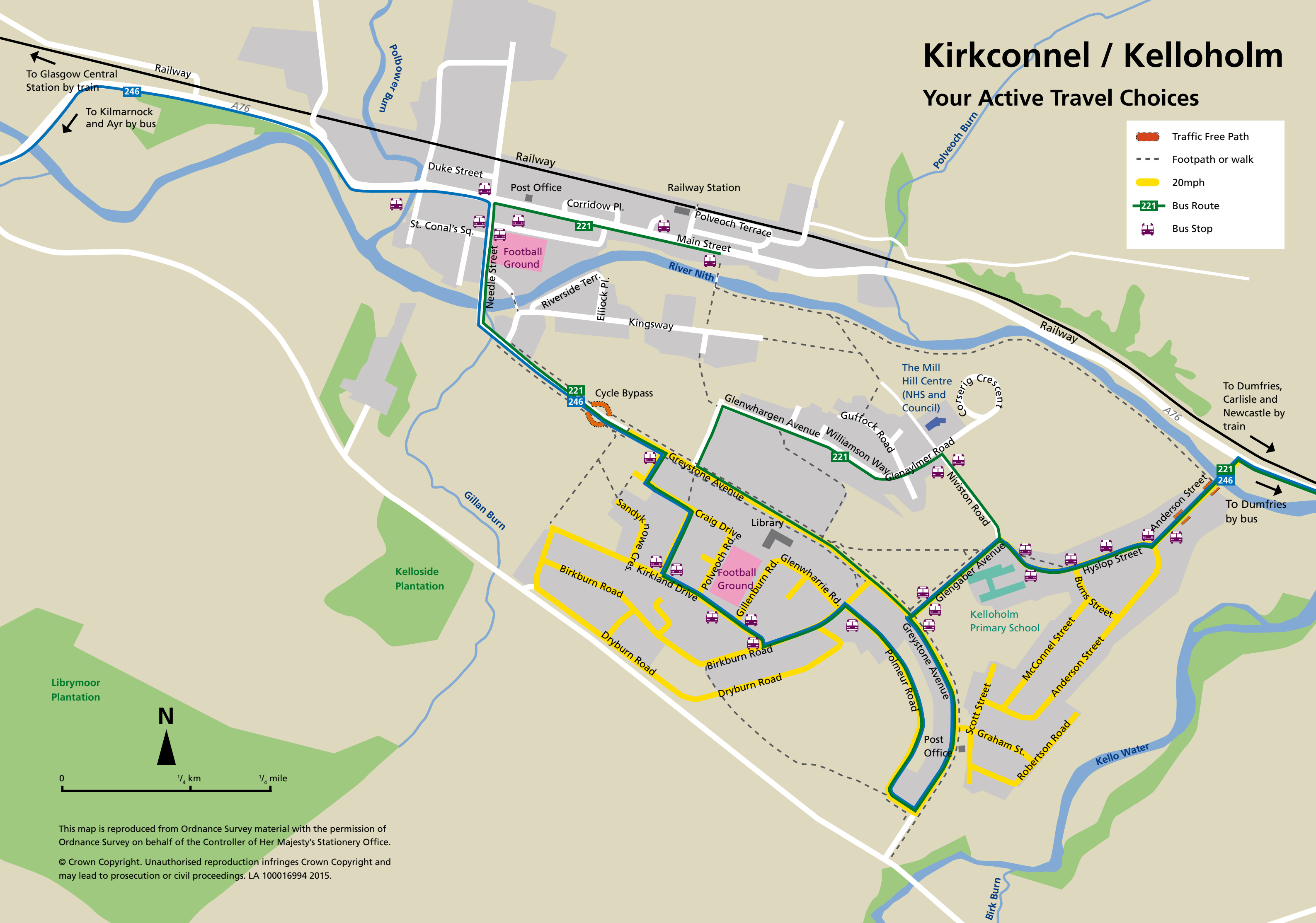


Kirkcannel / Kelloholm








Your Active Travel Choices

-  Traffic Free Path
-  Footpath or walk
-  20mph
-  Bus Route
-  Bus Stop



Sanquhar

Your Active Travel Choices

-  Southern Upland Cycle Route
-  Southern Upland Way
-  Footpath or walk
-  Controlled Crossings
-  20mph
-  Bus Route
-  Bus Stop



SUCO
Southern Upland Cycleway
SUC - Southern Upland Cycleway. This is mainly an on-road route that is being developed to provide a link between Portpatrick in the west and the Scottish Borders in the east.