












# Stranraer

## Your Active Travel Choices

-  On-road Cycle Route
-  Traffic Free Path
-  Footpath
-  Railway
-  20mph
-  National Cycle Network
-  Bus Route
-  Bus Stop
-  One way system
-  Controlled Crossing
-  Cycle shop



**SUC**  
Southern Upland Cycleway

SUC - Southern Upland Cycleway. This is mainly an on-road route that is being developed to provide a link between Portpatrick in the west and the Scottish Borders in the east.



This map is reproduced from Ordnance Survey material with the permission of Ordnance Survey on behalf of the Controller of Her Majesty's Stationery Office.  
 © Crown Copyright. Unauthorised reproduction infringes Crown Copyright and may lead to prosecution or civil proceedings. LA 100016994 2015.